









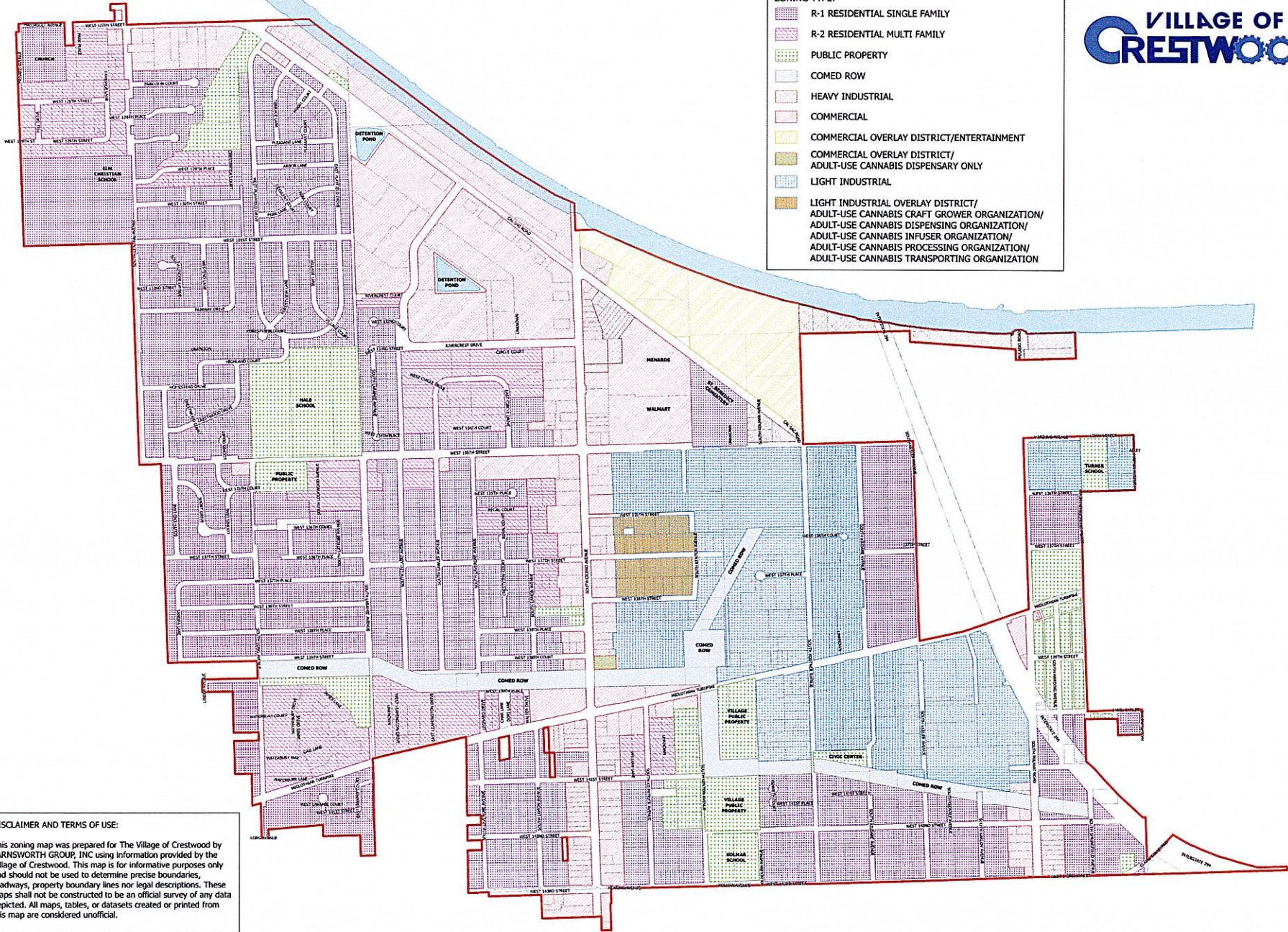
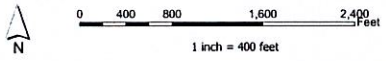


- ZONING TYPE:
-  R-1 RESIDENTIAL SINGLE FAMILY
 -  R-2 RESIDENTIAL MULTI FAMILY
 -  PUBLIC PROPERTY
 -  COMED ROW
 -  HEAVY INDUSTRIAL
 -  COMMERCIAL
 -  COMMERCIAL OVERLAY DISTRICT/ENTERTAINMENT
 -  COMMERCIAL OVERLAY DISTRICT/ADULT-USE CANNABIS DISPENSARY ONLY
 -  LIGHT INDUSTRIAL
 -  LIGHT INDUSTRIAL OVERLAY DISTRICT/ADULT-USE CANNABIS CRAFT GROWER ORGANIZATION/ADULT-USE CANNABIS DISPENSING ORGANIZATION/ADULT-USE CANNABIS INFUSER ORGANIZATION/ADULT-USE CANNABIS PROCESSING ORGANIZATION/ADULT-USE CANNABIS TRANSPORTING ORGANIZATION



DISCLAIMER AND TERMS OF USE:

This zoning map was prepared for The Village of Crestwood by FARNSWORTH GROUP, INC using information provided by the Village of Crestwood. This map is for informative purposes only and should not be used to determine precise boundaries, roadways, property boundary lines nor legal descriptions. These maps shall not be constructed to be an official survey of any data depicted. All maps, tables, or datasets created or printed from this map are considered unofficial.



VILLAGE OF CRESTWOOD
Zoning Map